



References Cited

Alexander, Diana


1987 A preliminary inventory and assessment of archaeological resources on Bald Mountain, southwestern British Columbia. Culture library, Ministry of Small Business, Tourism and Culture, Victoria.


1992 A reconstruction of traditional land use patterns in the mid-Fraser River area based on ethnographic data. In A complex culture of the B.C. Plateau: traditional *Stl'at'imx* resource use, edited by B. Hayden, pp 98-176. UBC Press, Vancouver.

1996 A cultural heritage overview of the western half of the Williams Lake Forest District. Culture library, Ministry of Small Business, Tourism and Culture, Victoria. 

1997 A cultural heritage overview of the Cariboo forest region. Culture library, Ministry of Small Business, Tourism and Culture, Victoria. 

Arcas Consulting Archaeologists Ltd.

1995 Archaeological impact assessment, proposed logging development, Williams Lake Forest District, near Williams Lake B.C. Culture library, Ministry of Small Business, Tourism and Culture, Victoria. 

1996 Final report for archaeological impact assessments of forestry developments on the Chilcotin Plateau, 1995. Culture library, Ministry of Small Business, Tourism and Culture, Victoria. 





Borden, Charles E.



1969 Early population movements from Asia into western North America. Syesis 2:1-13.

1975 Origins and development of early Northwest Coast culture to about 3,000 B.C. National Museum of Man Mercury Series Paper 45. Archaeological Survey of Canada, Ottawa.


Burnard-Hogarth, L.


1983 Ethnoarchaeological investigations in the Chilcotin region of B.C. summer, 1983. Culture library, Ministry of Small Business, Tourism and Culture, Victoria.


- Bussey, Jean
1983 Alexis Creek archaeological investigations. Culture library, Ministry of Small Business, Tourism and Culture, Victoria. 
- Bussey, Jean and Diana Alexander
1992 Archaeological assessment of the Caribou Forest Region Culture library, Ministry of Small Business, Tourism and Culture, Victoria. 
- Carl, Alan
1972 Salvage archaeology at the Stafford Ranch site (FaRn 3). Culture library, Ministry of Small Business, Tourism and Culture, Victoria. 
- Carlson, Roy L.
1983 The far west. In Early man in the new world, edited by R. Shutler Jr. Sage Publications, Beverly Hills.
- Chisholm, Brian S.
1986 Reconstruction of prehistoric diet in British Columbia using stable isotope analysis. Unpublished Ph.D. dissertation, Department of Archaeology, Simon Fraser University, Burnaby, B.C.
- Clague, J.J.
1981 Late Quaternary geology and geochronology of British Columbia. Geological Survey of Canada Paper 80-35, Ottawa.
- Clarke, Donald W.
1981 Prehistory of the western subarctic. Handbook of North American Indians: Subarctic 6:107-129. Smithsonian Institution, Washington, D.C.
- Cybulski, J. S., D. E. Howes, J. C. Haggarty and M. Eldridge
1981 An early human skeleton from south-central British Columbia: dating and bioarchaeological inference. Canadian Journal of Archaeology 5:49-60.
- Dahlstrom, Bruce and Ian R. Wilson
1998 Archaeological data recovery EkRf 12. Drewry Lake, British Columbia. Culture library, Ministry of Small Business, Tourism and Culture, Victoria.
- Dawson, George M.
1892 Notes on the Shuswap people of British Columbia. Papers for 1891. Transactions, Royal Society of Canada, Section II, pp. 2-34. Dawson Brothers, Montreal. 
- Dewhurst, John
1993 An aboriginal sustenance impact assessment study of the Quesnel River gold development project, near Quesnel, B.C. Culture library, Ministry of Small Business, Tourism and Culture, Victoria.


- Fladmark, Knut R.
1982 An introduction to the prehistory of British Columbia. Canadian Journal of Archaeology 6:95-156.
- Fumiss, Elizabeth
1993 Dakelh kevoh-the Southern Carrier in earlier times. Quesnel School District, Quesnel.
- Glavin, Terry
1992 Nemiah. the unconquered country. New Star Books, Vancouver.
- Grabert, Garland F.
1974 Okanagan archaeology. Syesis 7, Supplement 2.
- Ham, Leonard
1975 Shuswap settlement patterns. Unpublished M.A. thesis, Department of Archaeology, Simon Fraser University, Burnaby, B.C. 
- Harmon, D. W.
1957 Sixteen years in the Indian country. The journal of Donald William Harmon 1800-1816, edited by W. Kaye Lamb. The MacMillan Company of Canada Ltd., Toronto.
- Hebda, Richard J.
1982 Postglacial history of grasslands in southern British Columbia and adjacent regions. In Grassland ecology and classification: symposium proceedings, edited by A.C. Nicholson, A. McLean and T.E. Baker, pp. 157-194. Ministry of Forests, Victoria.
- 1986 Preliminary postglacial environmental history of the Highland Valley. In Excavations at Valley Mine, Highland Valley, B.C., by Arcas Associates. Culture library, Ministry of Small Business, Tourism and Culture, Victoria.
- Helmer, James A.
1977 Site dispersal in the Blackwater Valley: theoretical perspectives and preliminary synthesis. In Annual Report for the year 1975, activities of the Archaeological Sites Advisory Board of B.C. and selected research reports. Queen's Printer, Victoria.
- Hewer, Tony G.
1995a Archaeological inventory and impact assessment, Williams Lake M.O.F cut blocks, salvages, and silvicultures. Culture library, Ministry of Small Business, Tourism and Culture, Victoria. 

Hewer, Tony G. (*continued*)

1995b Archaeological inventory and impact assessment, Horsefly M.O.F. woodlots. Culture library, Ministry of Small Business, Tourism and Culture, Victoria. 

1995c Archaeological inventory and impact assessment, forestry cut blocks, east of Fraser River, Williams Lake District. Culture library, Ministry of Small Business, Tourism and Culture, Victoria. 


1996a Archaeological inventory and impact assessment, Timber West Forest Ltd. beetle kill salvages and cut blocks. Culture library, Ministry of Small Business, Tourism and Culture, Victoria. 

1996b Archaeological overview assessment, Chilcotin Forest District, south of Chilcotin River, east of Taseko River, final report. Culture library, Ministry of Small Business, Tourism and Culture, Victoria. 


Holland, S.S

1976 Landforms of British Columbia: a physiographic outline. Bulletin of the British Columbia Department of Mines and Petroleum Resources 48, Ottawa.

Howe, Geordie

1994 Archaeological impact assessment, proposed logging developments, Williams Lake Forest District, near Williams Lake, B.C. Culture library, Ministry of Small Business, Tourism and Culture, Victoria. 

Howe, Geordie and Mike Brand


1995 Archaeological impact assessment, proposed logging developments, Williams Lake Forest District. near Hanceville, B.C. Culture library, Ministry of Small Business, Tourism and Culture, Victoria. 

Jenness, Diamond

1943 The Carrier Indians of the Bulkley River: their social and religious life. Bureau of American Ethnology Bulletin 133, Anthropological Paper 25:469-586. Smithsonian Institution, Washington, D.C.

Keddie, Grant

1972 The Chilcotin xchaeological and ecological survey report. Culture library, Ministry of Small Business, Tourism and Culture, Victoria.

- Kenny, Ray A.
1972 Preliminary report Deep Creek site (FbRn 13). Culture library, Ministry of Small Business, Tourism and Culture, Victoria. 
- Kew, Michael
1974 Nazko and Kluskus: social conditions and prospects for the future. Unpublished manuscript prepared for the Nazko-Kluskus Study Committee, Nazko, B.C. On file at UBC.
- Kuijt, Ian
1989 Subsistence resource variability and culture change during the middle-late prehistoric cultural transition on the Canadian Plateau. Canadian Journal of Archaeology 13:97-118.
- Lane, Robert B.
1953 Cultural relations of the Chilcotin Indians of west central British Columbia. Unpublished Ph.D. dissertation, Department of Anthropology, University of Washington, Seattle.

1981 Chilcotin. Handbook of North American Indians: Subarctic 6:402-412, edited by June Helm. Smithsonian Institution, Washington D.C.
- Lawhead, Stephen
1979 Salvage archaeology project, May-August 1978. Culture library, Ministry of Small Business, Tourism and Culture, Victoria.
- Magne, Martin
1984 Taseko Lakes prehistory project: report on a preliminary survey. Culture library, Ministry of Small Business, Tourism and Culture, Victoria.

1985a Taseko Lakes prehistory project, phase II: preliminary excavations, Culture library, Ministry of Small Business, Tourism and Culture, Victoria.


1985b Lithics and livelihood: stone tool technologies of central and southern interior British Columbia. National Museum of Man. Mercury Series, Archaeological Survey of Canada Paper 133, Ottawa.

1985c Taseko Lakes prehistory project: a preliminary report. The Midden XVII(3):10-12.
- Magne, Martin and R.G. Matson
1982 Identification of "Salish" and "Athapascan" side-notched projectile points from the Interior Plateau of British Columbia. In Approaches to Algonquian archaeology, edited by M.G. Hanna and B. Kuyman. The Archaeology Association of the University of Calgary, Calgary.

Magne, Martin and R.G. Matson (continued)

1984 Athapaskan and early archaeology at Big Eagle Lake, British Columbia. Culture library, Ministry of Small Business, Tourism and Culture, Victoria.

Mason, Andrew R.

1995 Archaeological overview of the Esketemc First Nation land claim area. Culture library, Ministry of Small Business, Tourism and Culture, Victoria. 


Mathewes, R.W.

1985 Palaeobotanical evidence for climatic change in southern British Columbia during late-Glacial and Holocene time. In Climatic change in Canada 5: critical periods in the Quaternary climatic history of northern North America, edited by C.R. Harrington. Syllogens 55:344-396.

Mathewes, R.W. and M. King

1989 Holocene vegetation, climate and lake level changes in the Interior Douglas fir biogeoclimatic zone, British Columbia. Canadian Journal of Earth Sciences 26(9):1811-1825.

Matson, R.G. and Leonard C. Ham

1974 Shuswap settlement pattern project. Culture library, Ministry of Small Business, Tourism and Culture, Victoria. 

Matson, R.G., Martin Magne and Diane Ludowicz

1979 The Eagle Lake archaeology project: the 1979 field season. Culture library, Ministry of Small Business, Tourism and Culture, Victoria.


Matson, R.G., Martin Magne, Diane Ludowicz and David L. Pokotylo

1980 The Eagle Lake archaeological project: report on the 1979 season. Culture library, Ministry of Small Business, Tourism and Culture, Victoria.

Merchant, Peter S.

1995 Results of archaeological investigations conducted within the traditional territory of the Nazko Indian Band on behalf of Weldwood Canada Limited, Quesnel operations, for cutting permit 8, timber harvesting blocks 2 and 3 and cutting permit 9 timber harvesting blocks 1 and 2 within the Prince George Forest District, central B.C. Culture library, Ministry of Small Business, Tourism and Culture, Victoria.

Merchant, Peter S. and Mike K. Rousseau

1993 An archaeological impact assessment of Lignum Ltd.'s proposed 1993-1994 access roads and selected timber salvage sites within CP 699 near Chimney Creek, south-central B.C. Culture library, Ministry of Small Business, Tourism and Culture, Victoria. 

Middleton, Hugh K.

- 1995 Archaeological inventory and assessment of eight timber sale license areas and associated road development in the Anahim Lake timber supply block British Columbia. Culture library, Ministry of Small Business, Tourism and Culture, Victoria.

Mitchell, Donald H.

- 1964 An archaeological survey on the Chilcotin Plateau and in the Bella Coola Valley: interim report and recommendations, Culture library, Ministry of Small Business, Tourism and Culture, Victoria.
- 1968 Archaeological investigations, summer 1968. Culture library, Ministry of Small Business, Tourism and Culture, Victoria.

Mohs, Gordon

- 1972 EkRo 48: a preliminary site report. Culture library, Ministry of Small Business, Tourism and Culture, Victoria.

Morice, Father Adrien G.

- 1895 Notes archaeological, industrial and sociological on the Western Déné with an ethnographic sketch of same, Transactions of the Canadian Institute 4: 1-222, Toronto.

Pokotylo, David L. and Patricia Froese

- 1983 Archaeological evidence for prehistoric root gathering on the Southern Interior Plateau of British Columbia: a case study from the Upper Hat Creek Valley. Canadian Journal of Archaeology 7(2): 127-157

Ray, Verne F.




- 1932 The Sanspoil and Nespelem: Salishan peoples of northeastern Washington. University of Washington Publications in Anthropology 5, Seattle.
- 1939 Cultural relations in the Plateau of North-western America. Publications of the Frederick Webb Hodge Anniversary Fund 3, Los Angeles.






Richards, Thomas H. and Mike K. Rousseau







- 1987 Late prehistoric cultural horizons on the Canadian Plateau. Simon Fraser University Department of Archaeology Publication 16, Burnaby.

Ridington, Amber and Mike Brand

- 1996 Final report for archaeological impact assessments of forestry developments on the Chilcotin Plateau, 1995. Culture library, Ministry of Small Business, Culture and Tourism, Victoria.

- Rousseau, Mike K. and Rob H. Gargett
1987 Prehistoric resource use on Cornwall Hills summit. Midden 19(5):6-9.
- Rousseau, Mike K. and Robert J. Muir
1991 Archaeological investigations at site FaRm 23: an early Shuswap horizon deer hide preparation focus, Williams Lake, south-central B.C. Culture library, Ministry of Small Business, Tourism and Culture, Victoria. 
- Rousseau, Mike K., R. Muir, D. Alexander. J. Breffitt, S. Woods, K. Berry and T. Van Gaalen
1991 Results of the 1989 archaeological investigations conducted in the Oregon Jack Creek locality, Thompson River region, south-central British Columbia. Culture library, Ministry of Small Business, Tourism and Culture, Victoria.
- Rousseau, Mike K. and Thomas Richards.
1985 A culture historical sequence for the South Thompson River Western Shuswap Lakes region of British Columbia: the last 4,000 years. Northwest Anthropological Research Notes 19(1): 1-32. 
- Ryder, June M.
1982 Surficial geology of the grassland areas of British Columbia and adjacent regions. In Grassland ecology and classification symposium proceedings June 1982, pp. 63-94, edited by A.C. Nicholson, A. McLean and T.E. Baker. Ministry of Forests, Victoria.
- Sanger, David
1963 Excavations at Nesikep Creek (EdRk 4) - a stratified site near Lillooet, British Columbia: preliminary report. National Museum of Canada Bulletin 193:130-161.
- 1966 Excavations in the Lochnore-Nesikep Creek locality, British Columbia, interim report. National Museum of Canada Anthropology Paper 12.
- 1967 Prehistory of the Pacific Northwest Plateau as seen from the interior of British Columbia. American Antiquity 32(2): 186-97. 
- 1968 Prepared core and blade traditions in the Pacific Northwest. Arctic Anthropology S(1): 92-120.
- 1969 Cultural traditions in the interior of British Columbia. Svesis 2:189-200.
- 1970 The archaeology of the Lochnore Nesikep locality, British Columbia. Syesis 3, Supplement 1.

- Sneed, Paul
1970 Cariboo survey - 1970. Culture library, Ministry of Small Business, Tourism and Culture, Victoria.
- Spafford, Jim, J. Bailey and M. Rousseau
1995a Report on several archaeological. impact assessment studies conducted for Lignum Ltd. in the Williams Lake area of south central British Columbia. Culture library, Ministry of Small Business, Tourism and Culture, Victoria. 
- 1995b Report on several archaeological impact assessment studies for Riverside Forest Products Ltd. in the Williams Lake Forest District, south central British Columbia. Culture library, Ministry of Small Business, Tourism and Culture, Victoria. 
- Stryd, Arnoud
1994 AIA of forestry operations within Quesnel Forest District by C&C Wood Products Ltd., Ministry of Forests QFD, Tolko Industries, Weldwood of Canada Ltd., Canadian Forest Products Ltd., and others. Culture library, Ministry of Small Business, Tourism and Culture, Victoria.
- 1994 Archaeological overview of the central portion of the Alkali Lake Band traditional territory. Culture library, Ministry of Small Business, Tourism and Culture, Victoria. 
- Stryd, Arnoud H. and Mike Rousseau
1996 The early prehistory of the mid Fraser-Thompson River area of British Columbia. In Early human occupations in British Columbia, edited by Roy L. Carlson and Luke Dalla Bona, pp 177-256. UBC Press, Vancouver.
- Teit, James
1909a Notes on the Chilcotin Indians. In The Shuswap. Memoir of the American Museum of Natural History. Jesup North Pacific Exoedition 2(7):759-789. Leiden.
- 1909b The Shuswap. American Museum of Natural History Memoir 5, New York. 
- 1910 Notes to maps of the Pacific Northwest. American Philosophical Society Library, Philadelphia. Boas Collection 372, Roll 4, No. 1, Item 59.
- Terry, George (compiler)
[1958] History and legends of the Chilcotin. Cariboo Press, Williams Lake. 
- Tobey, Margaret L.
1981 The Carrier. Handbook of North American Indians: Subarctic 6:413-432. Smithsonian Institution, Washington, D.C.

- Twohig, Kevin, Dan Weinberger and Ian R. Wilson
 1997 Archaeological inventory and impact assessment within the traditional territories of the Canoe Creek. Soda Creek and Williams Lake Bands. Cultural library, Ministry of Small Business, Tourism and Culture, Victoria. 
- Tyhurst, Robert
 1975-1976 Chilcotin plant, fish and animal names, and uses. Unpublished report. Copy held by B.C. Indian Language Project, Victoria.
- 1992 Traditional and contemporary land use and resource use by the Ts'kw'aylaxw and Xaxli'p Bands, In A complex culture of the B.C. Plateau: traditional Stl'atl'imx resource use, edited by Brian Hayden, pp. 355-404. UBC Press, Vancouver.
- Walde, K., J. Gilbert and Dick Gilbert
 1994 Inventory assessment of archaeological sites adjacent to roadways within the Soda Creek Reserve #1. Culture library, Ministry of Small Business, Tourism and Culture, Victoria. 
- Weinberger, Dan
 1998 Archaeological inventory and impact assessment, Riverside Forest Products Ltd. forestry developments within the traditional territories of the Canim Lake, Soda Creek and Williams Lake Bands, Culture library, Ministry of Small Business, Tourism and Culture, Victoria. 
- Weinberger, Dan and Ian Wilson
 1998a Archaeological inventory and impact assessment, UBC Alex Fraser Research Forest forestry developments within the traditional territories of the Soda Creek and Williams Lake bands. Culture library, Ministry of Small Business, Tourism and Culture, Victoria. 
- 1998b Archaeological inventory and impact assessment, West Fraser Mills Ltd, forestry developments within the traditional territories of the Soda Creek and Williams Lake Bands. Culture library, Ministry of Small Business, Tourism and Culture, Victoria. 
- Whitlam, Rob G.
 1976 Archaeology in the Williams Lake area, British Columbia. Occasional Papers of the Archaeology Sites Advisory Board of British Columbia 1, Victoria. 
- Williams. Jean
 1974 A preliminary report salvage archaeology at the Boitanio Park site (FaRm 8). Culture library, Ministry of Small Business. Tourism and Culture, Victoria. 